



CITY OF HARTFORD

# FARMINGTON AVE STREETScape CONSTRUCTION

Farmington Avenue is a critical Hartford thoroughfare that will be receiving streetscape improvements between Prospect Avenue and Dennison Street.

The future improvements will help promote safety, place-making, and economic vibrancy through complete streets features, street trees, and much more. This project is also a continuation of the previous streetscape efforts that stretch from Dennison to S Marshall Streets.

This project is funded by \$10.8 M in grants from the State of Connecticut and administered through its Department of Economic and Community Development.

Many thanks to all of the residents, local businesses, community partners, and stakeholders that have participated in the design and engagement process over the years. Your collective dedication, passion, and persistence have helped make this project a reality.

## WHAT TO EXPECT: ABOUT CONSTRUCTION

**WHEN.** Mailers and announcements went out in March 2024. Drainage installation began in May and has continued into the summer. Construction will pause in the winter. Project completion is anticipated for end of 2025.

**WHAT.** Construction activities vary from installing drainage, paving, striping, and more. These activities may result in street disruptions, detours, and/or closures. Your patience during the process is greatly appreciated.

**WHERE.** Construction began at Prospect Ave and is continuing in an easterly direction.

**WHO.** Nunes Construction has been engaged for construction activities. Beta Group will be administering the project under the oversight of the City of Hartford Department of Public Works.


*\*Construction is a process subject to change. Your patience and understanding for any potential changes are appreciated.*

*NOTE: Eversource has a concurrent utility construction project on Whitney Street. The City is aware and in coordination with their team.*

## QUESTIONS?

The Farmington Ave project is a group effort that includes many team members and partners. Let us help direct you to the right person. Please send all inquiries to:

 [safestreeets@hartford.gov](mailto:safestreeets@hartford.gov)

 860-757-9222

 [www.hartfordct.gov/pz/FarmingtonStreetscape](http://www.hartfordct.gov/pz/FarmingtonStreetscape)

## WHAT TO EXPECT: DESIGN FEATURES

The project design is guided by the City's overarching Complete Streets ordinance, which supports street designs that are inclusive and accessible to users of all ages and abilities, regardless of mode of travel will be.

To improve the safety and quality of the street, the project includes features such as the following:

**NEW SIDEWALKS ENHANCED WITH BRICK**

**BUMPOUTS AT INTERSECTIONS**

*Shorten crossing distances and improve sight lines*

**RAISED CROSSWALKS ON SIDE STREETS**

*Reduce speeds at non-signalized intersections*

**BICYCLE LANE CORRIDOR**

**NEW TRAFFIC SIGNALS**

*incorporate pedestrian signals and push buttons*

**STREET TREES AND LANDSCAPING**

**ORNAMENTAL LED STREET LIGHTING**

**RECONFIGURED BUS STOPS AND NEW SHELTERS**

**NEW SIGNAGE AND WAYFINDING**

**NEW DRAINAGE STRUCTURES**

**AND MUCH MORE!**



CITY OF HARTFORD

# FARMINGTON AVE STREETSCAPE 2024 GENERAL CONSTRUCTION SCHEDULE

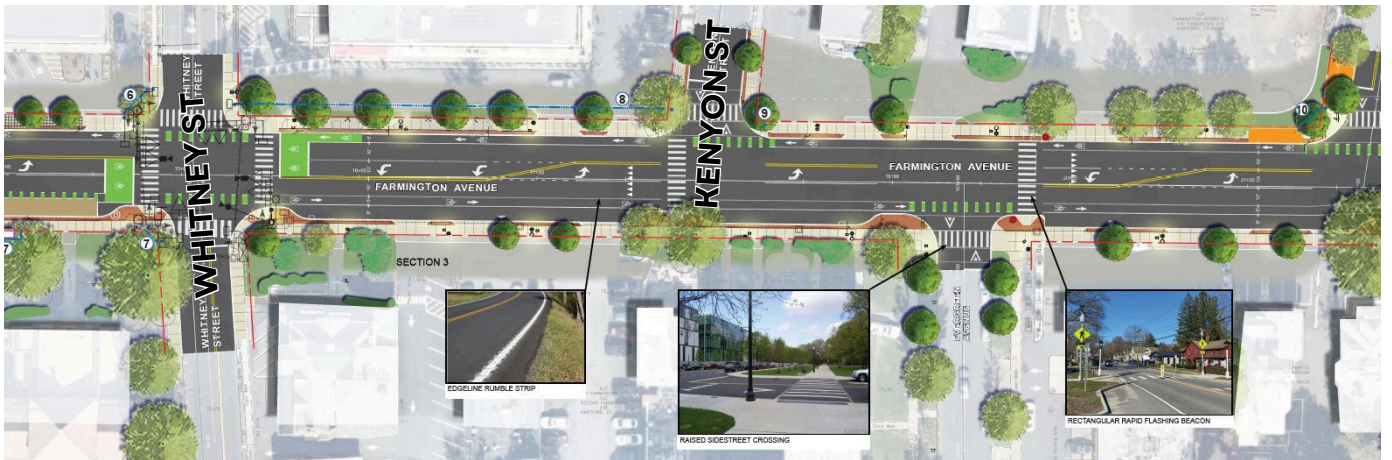
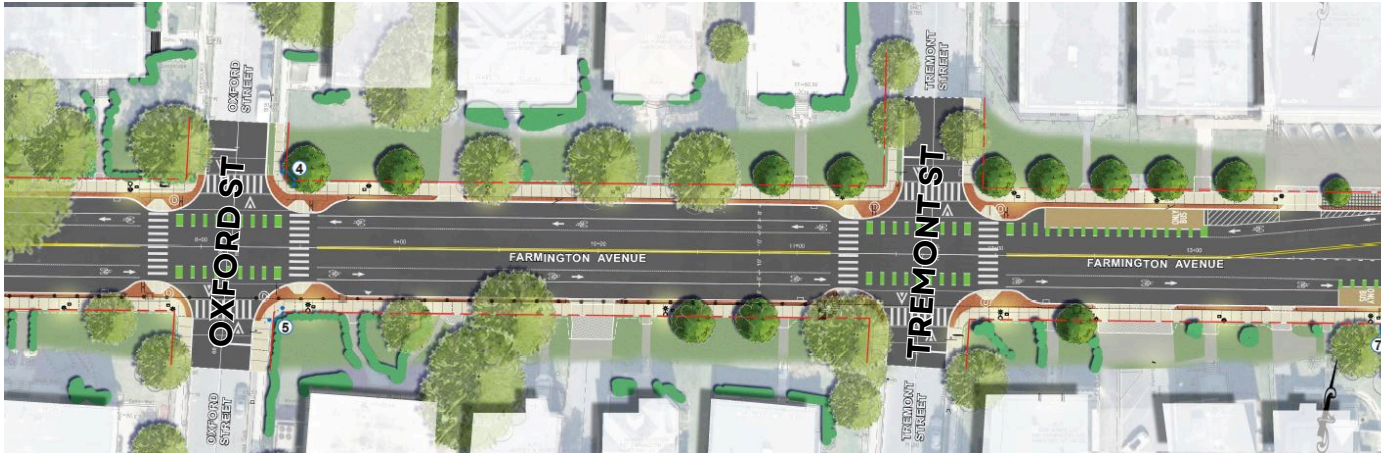
**PROJECT AREA:** Farmington Ave from Prospect Ave to Dennison St

In 2024, the project team anticipates that most of the construction work will be focused in the area between Prospect Ave and Whitney St.

MONTH	LOCATION AND ACTIVITIES
JUL - AUG	<b>PROSPECT AVE TO DENNISON ST</b> <i>BOTH SIDES OF THE STREET</i> Installation of drainage (e.g. sewer grates and pipes)
SEP - NOV	<b>PROSPECT AVE TO WHITNEY ST</b> <i>SOUTH SIDE OF THE STREET</i> Installation of sidewalks, driveways, lighting, pavers, and curbing
NOV	<b>PROSPECT AVE TO WHITNEY ST</b> <i>BOTH SIDES OF THE STREET</i> Installation of concrete bus pads, Milling & Paving of the street, and Line Striping of the road
DEC	<b>WINTER SHUTDOWN</b> Construction will pause during the winter and return in Spring 2025.

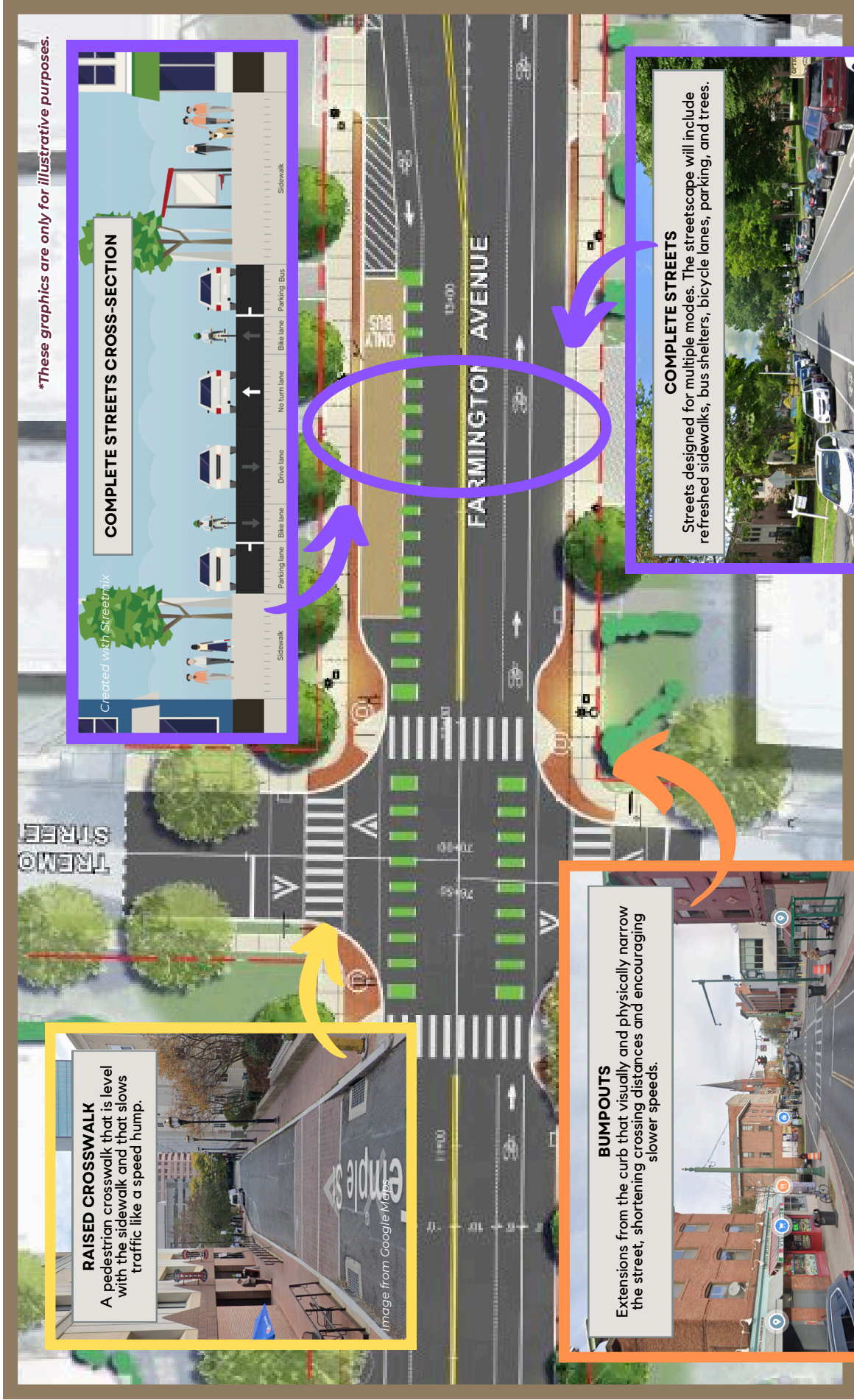
*\*Construction is a process subject to change due to external factors such as weather. Your patience and understanding for any potential changes are appreciated.*

# FARMINGTON AVE STREETSCAPE ROLL PLAN LAYOUT



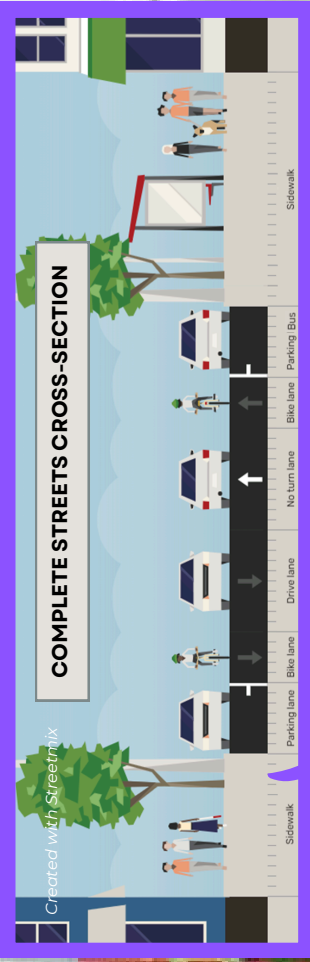
\*These graphics are only for illustrative purposes.

# FARMINGTON AVE STREETScape SAMPLE LAYOUT\*




\*These graphics are only for illustrative purposes.

**RAISED CROSSWALK**  
A pedestrian crosswalk that is level with the sidewalk and that slows traffic like a speed hump.



**BUMPOUTS**  
Extensions from the curb that visually and physically narrow the street, shortening crossing distances and encouraging slower speeds.



**COMPLETE STREETS**  
Streets designed for multiple modes. The streetscape will include refreshed sidewalks, bus shelters, bicycle lanes, parking, and trees.



Find the full roll plans at: [hartfordct.gov/pz/FarmingtonStreetscape](http://hartfordct.gov/pz/FarmingtonStreetscape)

\*NOTE: This is a sample excerpt of the design. Cross-sections may vary at other locations. Streetview images are only examples of how features could generally look.